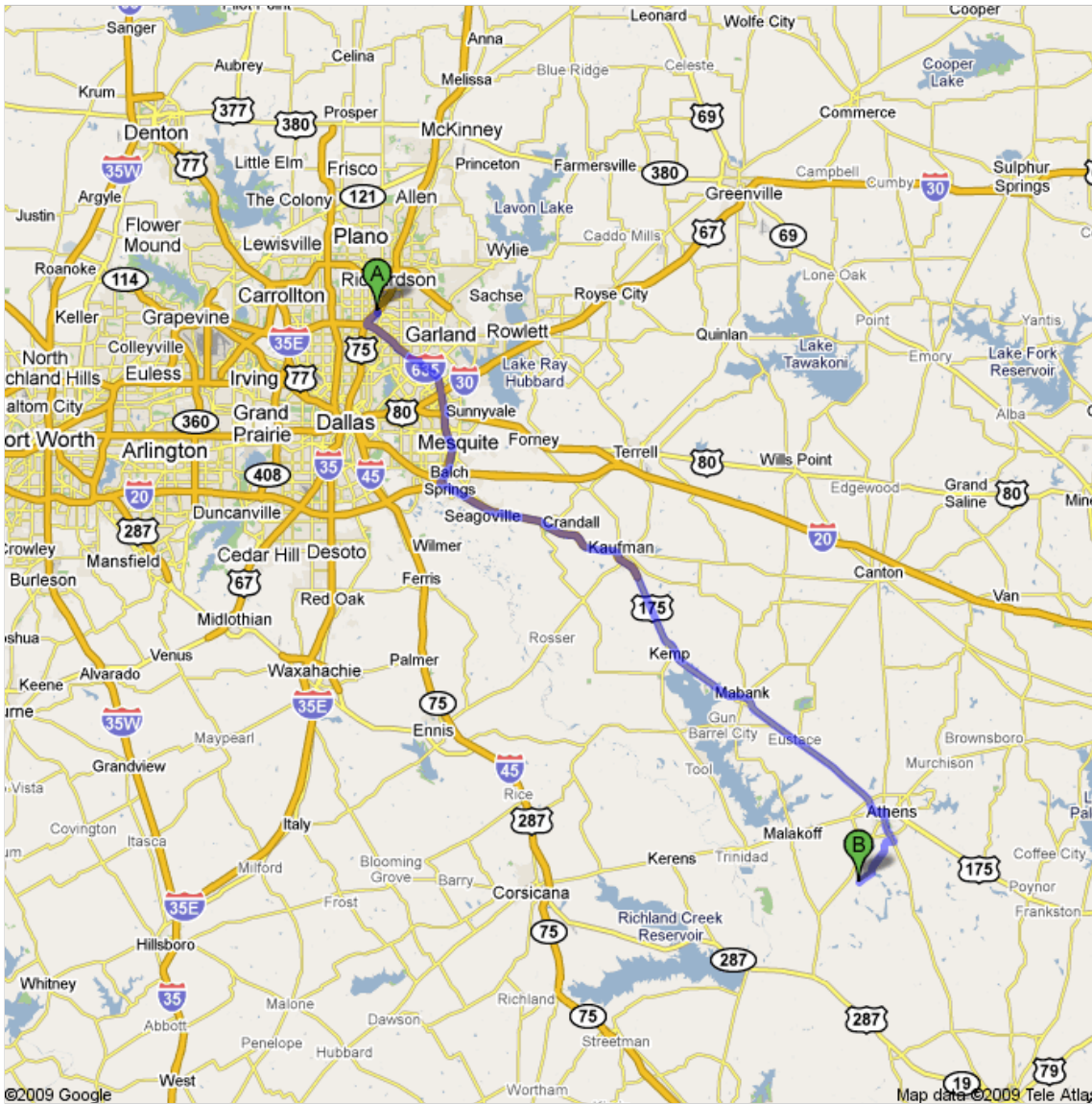











**Save trees. Go green!**  
Download Google Maps on your phone at [google.com/gmm](http://google.com/gmm)




 720 S Floyd Rd, Richardson, TX 75080

- 
1. Head **south** on **S Floyd Rd** toward **S Central Expy** go 0.1 mi  
total 0.1 mi
  -  2. Turn **right** at **S Central Expy**  
About 2 mins go 0.4 mi  
total 0.5 mi
  -  3. Take the ramp on the **left** onto **US-75 S**  
About 1 min go 0.8 mi  
total 1.3 mi
  -  4. Take the exit onto **I-635 E**  
About 22 mins go 20.3 mi  
total 21.7 mi
  -  5. Take exit **479B** to merge onto **US-175 E** toward **Kaufman**  
About 44 mins go 40.7 mi  
total 62.4 mi
  -  6. Slight **left** at **E US-175**  
About 24 mins go 19.7 mi  
total 82.1 mi
  -  7. Turn **right** at **S Palestine St/TX-19**  
About 6 mins go 3.3 mi  
total 85.4 mi
  -  8. Turn **right** at **FM-753**  
About 10 mins go 3.9 mi  
total 89.2 mi
  -  9. Turn **left** at **FM-2970**  
Destination will be on the left  
About 6 mins go 2.2 mi  
total 91.4 mi

 11217 FM-2970, Athens, TX 75751

These directions are for planning purposes only. You may find that construction projects, traffic, weather, or other events may cause conditions to differ from the map results, and you should plan your route accordingly. You must obey all signs or notices regarding your route.

Map data ©2009 , Tele Atlas





Directions to Clements Scout Ranch  
FROM ATHENS COURTHOUSE, GO SOUTH ON  
SH 19 (3.4 MILES) RIGHT ON FM 753 (3.9 MILES)  
LEFT ON FM 2970 (2.4 MILES) TO RANCH ENTRANCE.  
FROM COUNCIL SERVICE CENTER -98 MILES, DRIVING  
TIME APPROXIMATELY 1 HOUR AND 55 MINUTES.

# CAMP MEISENBACH

